

Town of  
Billerica  
Massachusetts



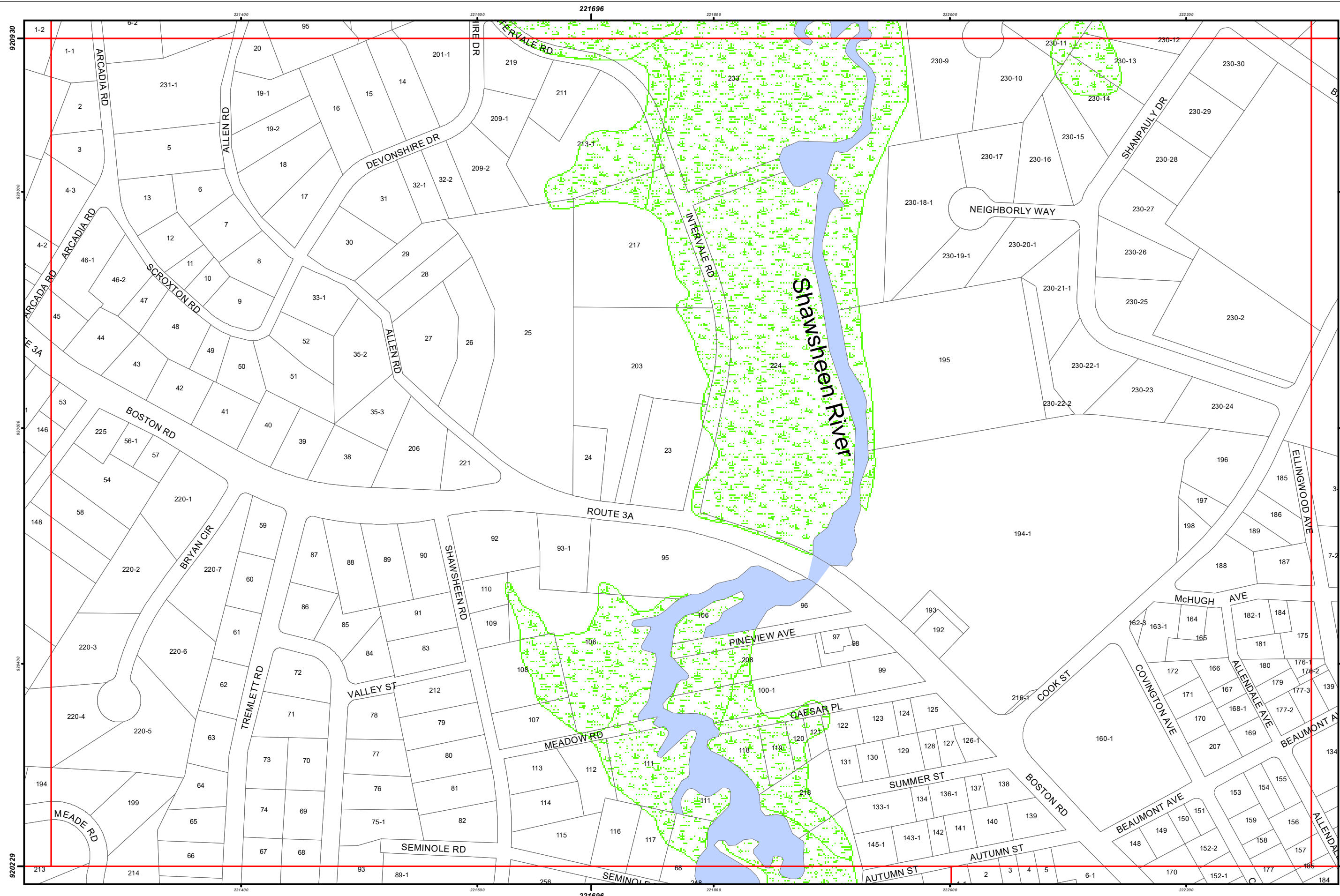
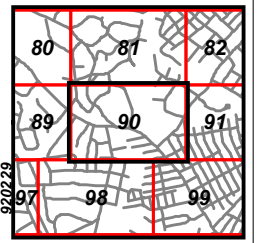
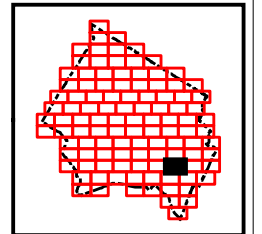
1 inch = 250 feet  
0 25 50 100 150 200 250 Feet

Legend

- 17-1 Block-Lot
- FIRST AVE Street Name
- Easement
- Pipeline
- Powerline
- Assessor Grid
- Parcel Boundary
- River or Pond
- Wetland - MassGIS



Note:  
Grid coordinates are in NAD 1983  
Massachusetts StatePlane Meters.



Disclaimer: The information is provided as a reasonably accurate point of reference, but is not guaranteed and is not to be used for conveyances. The Town of Billerica shall not be held responsible for the accuracy or misuse of this data. Copyright Town of Billerica.

Revised To: January 1, 2021

MAP 90